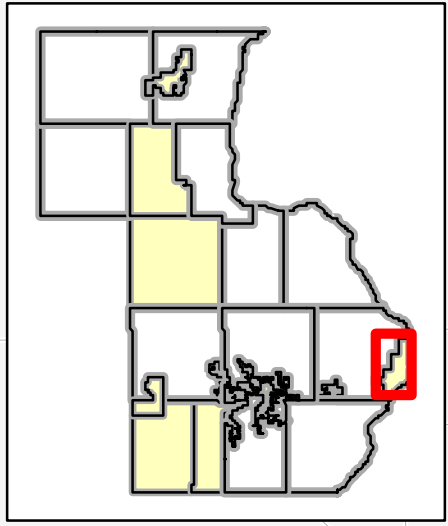
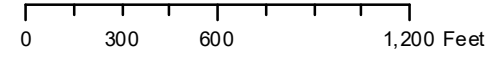


# Taylor's Falls Address Map


Date: 5/5/2022

Document Path: K:\Requests\Cities\TF\Addmap.mxd

1 inch = 600 feet



This is a compilation of records as they appear in the Chicago County offices affecting the area shown. This drawing is to be used for reference purposes only and the County is not responsible for any inaccuracies herein contained.



- Addresses (Points incomplete in TF)
- Interstate/US Hwy
- - - Private Road
- On/Off Ramp
- City Road
- - - Private Road
- Other County
- State Hwy
- CSAH/County Road Paved
- CSAH/County Rd Unpaved
- Township Road Paved
- Township Road Unpaved
- - - City/Township Boundary Line
- - - Section line
- ▭ Parcels
- ▭ Lakes
- ▭ Govt Owned/Park
- ▭ City
- ▭ Township

